

**THANK YOU FOR KEEPING THE TRAIL BEAUTIFUL!**



Keep Trail Clean



Clean Up After Your Dog



Yield to Pedestrians



Announce Yourself to Others



Keep Pets On Leash



Report Vandalism and Maintenance



Keep Right and Pass on Left



No Motorized Vehicles

Know Berkley Park?  
Meet the Woodswether Port Terminal

Fastest growing port in the Midwest



Growing the economy of Kansas City



Reach out about these projects and others at [portkc.com](http://portkc.com)  
Proud supporter of the Riverfront Heritage Trail

# RideKC®

Using public transit to explore KC's Riverfront Heritage Trail is easy with the *Transit* app!



RideKC.org  
816.221.0660



## EXPLORE THE KANSAS CITY RIVERFRONT HERITAGE TRAIL

The Riverfront Heritage Trail is a fully accessible 15 mile bike/pedestrian pathway that begins at the riverfront and winds through the oldest and most historic parts of bi-state Kansas City. The system provides access to the river and reawakens our appreciation of our area's unique history. It links communities, parks, and exciting destinations with unique new venues and dramatic public artwork.

The Riverfront Heritage Trail is a bi-state system designed to:

- Rediscover the Kansas and Missouri Rivers and create links to surrounding communities
- Support the growth and community of Kansas City's Downtown neighborhoods
- Provide a non-polluting alternative means of transportation
- Educate citizens about the history and cultural heritage of Kansas City
- Provide outdoor recreation, fitness and youth development opportunities

FOR MORE INFORMATION, VISIT:  
[KCRiverTrails.org](http://KCRiverTrails.org)



## LIVE, WORK, PLAY, BANK.



Your neighborhood banker is right here to help.  
Come to First Missouri, first.

**First Missouri Bank**  
firstmo.bank  
1925 Burlington St. NKCC, MO 64116 (816) 472-0645  
455 Sam Barr Dr. # 100 Kearney, MO 64060 (816) 903-9010



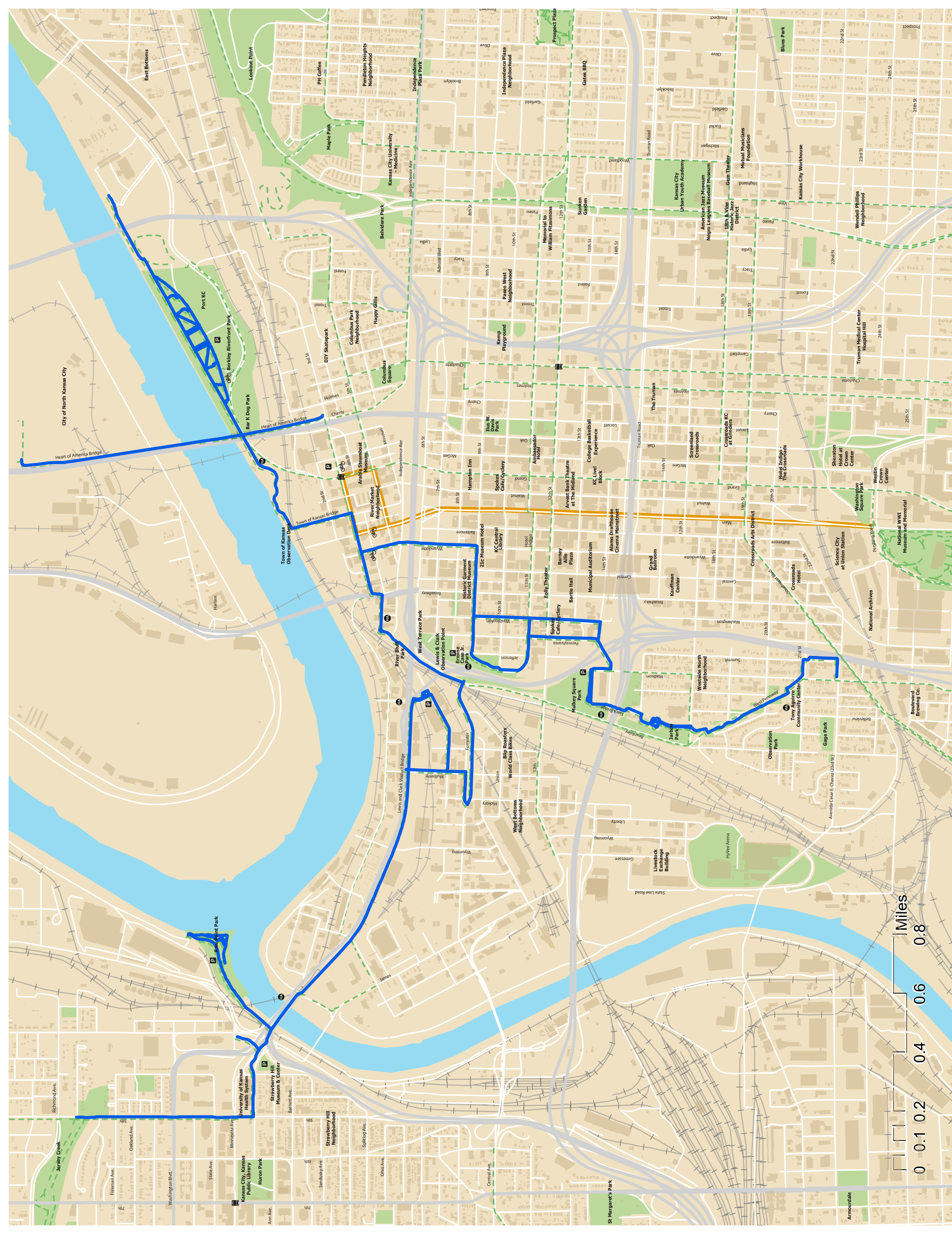
- Easy trip planning with multiple options
- Real-time arrival information
- Contactless fare payment

Visit [transit.app](http://transit.app) for more information






This map designed by:  
gouldevans









# Kansas City Riverfront Heritage Trail

## LEGEND

-  Kansas City Riverfront Trail Route
-  Other Bike Routes
-  Downtown Streetcar Route

-  Parks
-  Public Parking
-  Historic Art

-  Featured Transit Stop
-  Featured Bike Share Hub



More information about regional transit available at [ridekc.org](http://ridekc.org).